


Melling

Lower Hutt, New Zealand


SCALE 1:5,000, Contours 5m



Organiser contact:
Phone 027
2324310

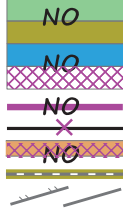
LEGEND

Open land: mowed
Scattered trees: mowed
Rough Open land (stripes worse)
Scattered trees: rough, slow
Selected forest (stripes worse)
Riverbed: variable



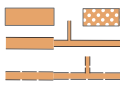
Land:
Go and No-Go
(More relaxed
off-track rules
than is usual
for MTBO)

Most Forest
Private, Garden, Unmapped
River, Sea
Specific Out of bounds area
Out of bounds Barrier
Specific Out of bounds track
Out of Bounds major road
Not to be crossed Railway
Not to be crossed Fence, Wall



MAINTAINED SURFACE, FAST RIDING

Paved area (with trees)
Sealed roads and paths
Unsealed but formed
roads and paths



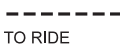
UNMAINTAINED SURFACE, MEDIUM

Wide, medium speed
Single-track, medium
ROUGH/OVERGROWN, SLOW



Tracks: the Good,
the Bad,
and the Ugly

Wide, slow riding
Single-track, slow



OBSTACLES, IMPOSSIBLE TO RIDE
Wide, unrideable
Single, unrideable



STEPS AND STAIRS
UNDERPASS



Bridge, Ford, Obstacle,
Compulsory direction

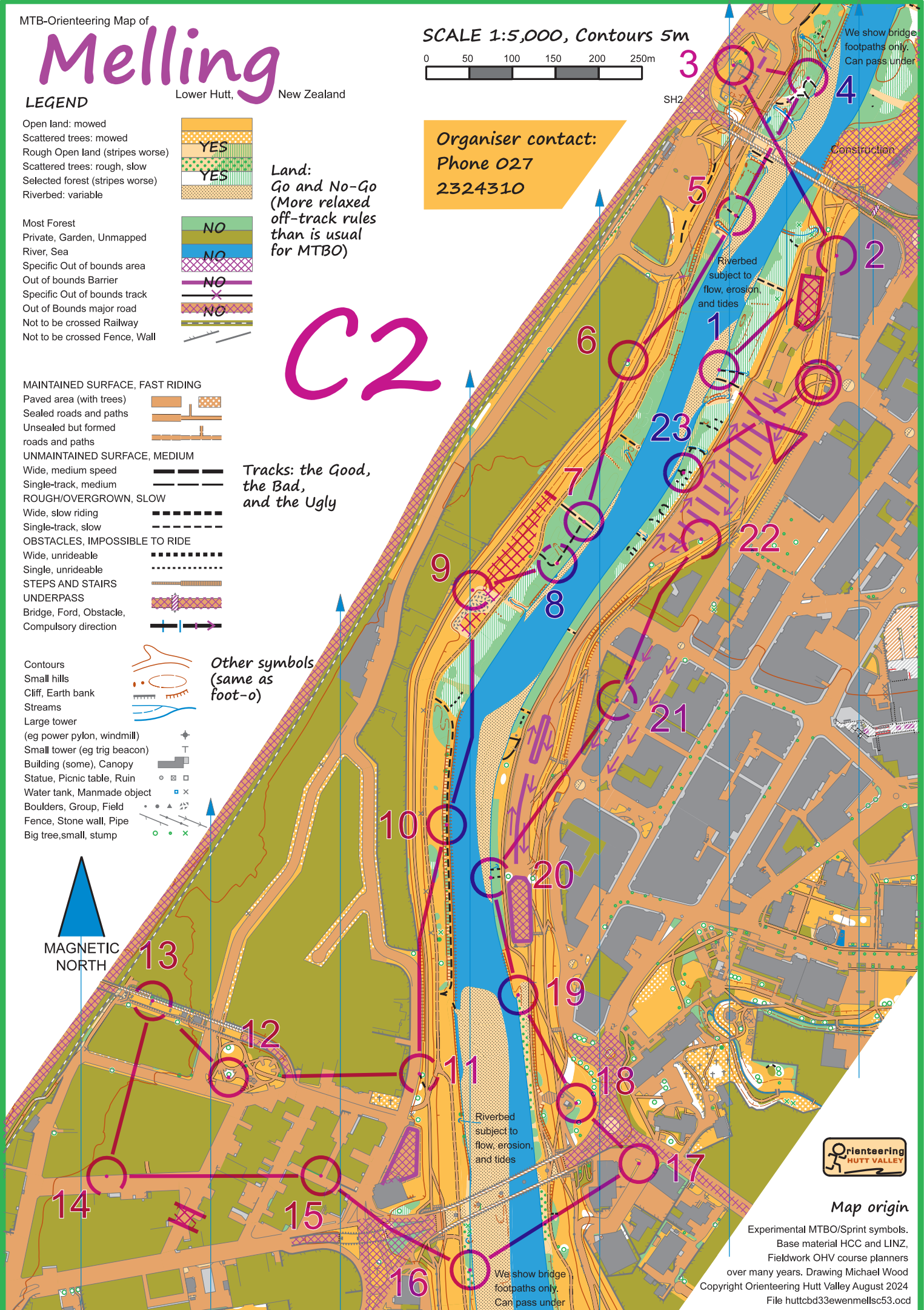


Contours
Small hills
Cliff, Earth bank
Streams
Large tower
(eg power pylon, windmill)
Small tower (eg trig beacon)
Building (some), Canopy
Statue, Picnic table, Ruin
Water tank, Manmade object
Boulders, Group, Field
Fence, Stone wall, Pipe
Big tree, small, stump



Other symbols
(same as
foot-o)

C2



We show bridge
footpaths only.
Can pass under

Construction

SH2

Riverbed
subject to
flow, erosion
and tides

Riverbed
subject to
flow, erosion,
and tides

We show bridge
footpaths only.
Can pass under



Map origin

Experimental MTBO/Sprint symbols.
Base material HCC and LINZ,
Fieldwork OHV course planners
over many years. Drawing Michael Wood
Copyright Orienteering Hutt Valley August 2024
File huttcdb33ewenmellsc53.occ